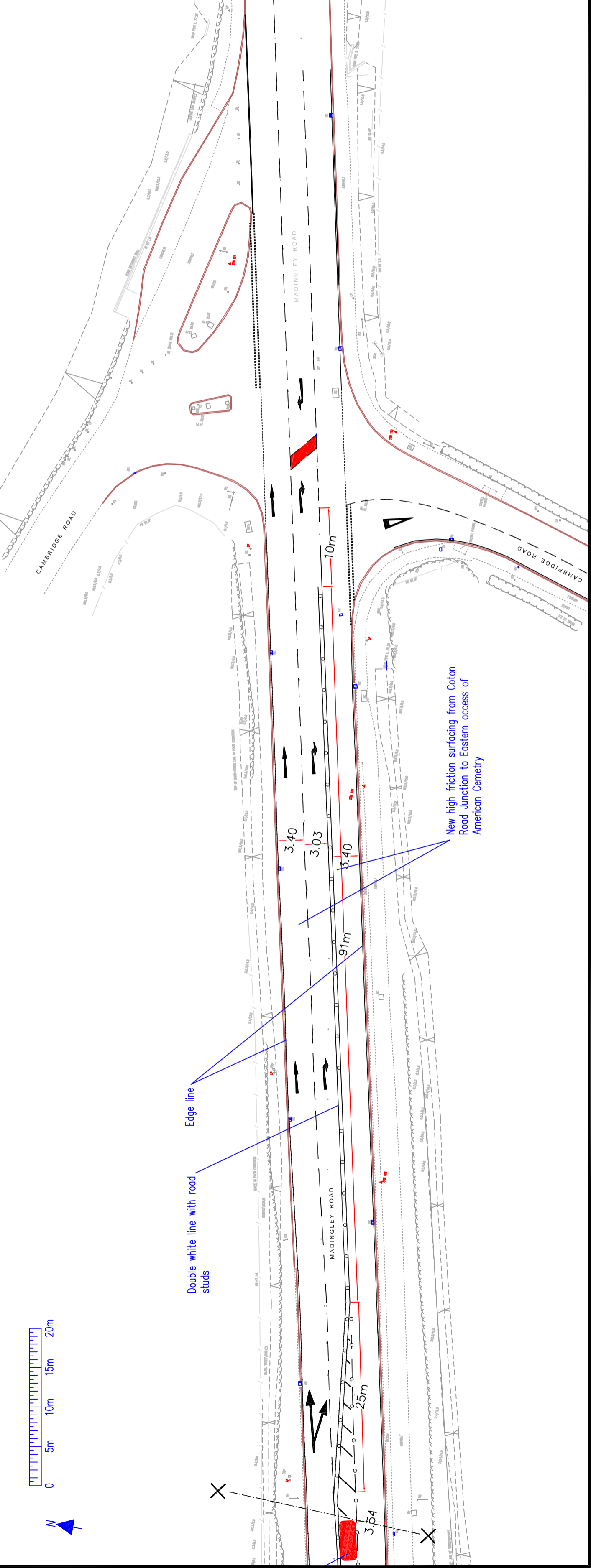
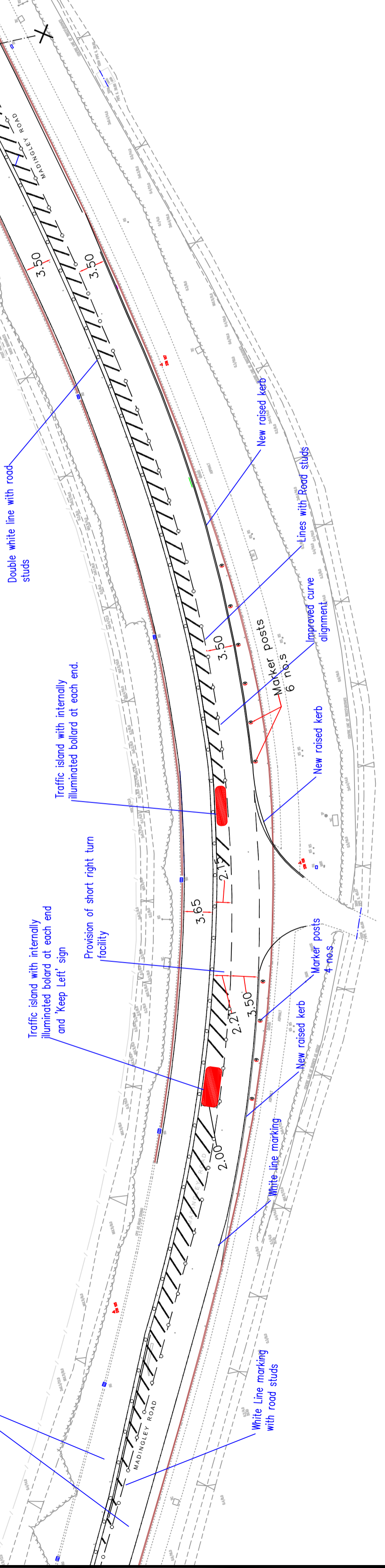
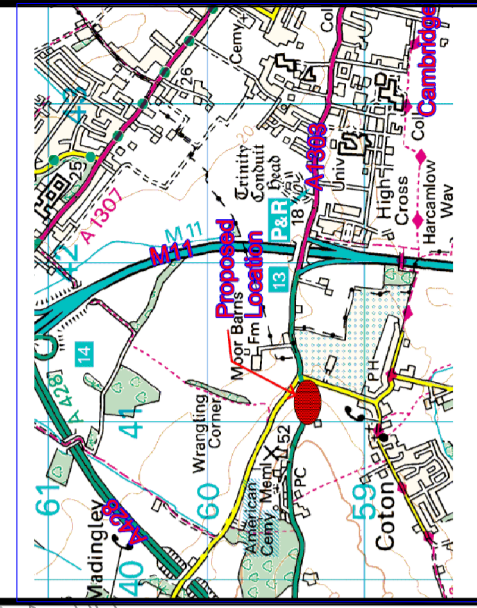




New high friction surfacing from Colton Road Junction to Eastern access of American Cemetry



- Notes:-  
 1) All dimensions in metre  
 (E) Road Studs  
 (I) Marker Post



Date		Ref.		Revisions	



Project  
**Madingley Rise**

Title  
**Consultation drawing**

Scale	1:250@A2	Drawn		Checked		Date	21/08/11
-------	----------	-------	--	---------	--	------	----------

Based upon Ordnance Survey material with the permission of the controller of Her Majesty's Stationery Office © Crown Copyright. Unauthorised reproduction infringes copyright and may lead to prosecution. Cambridgeshire County Council  
 1000232105 (2010)

Drawing number  
**G526/152/Consultation/001**